



EXISTING VIEW

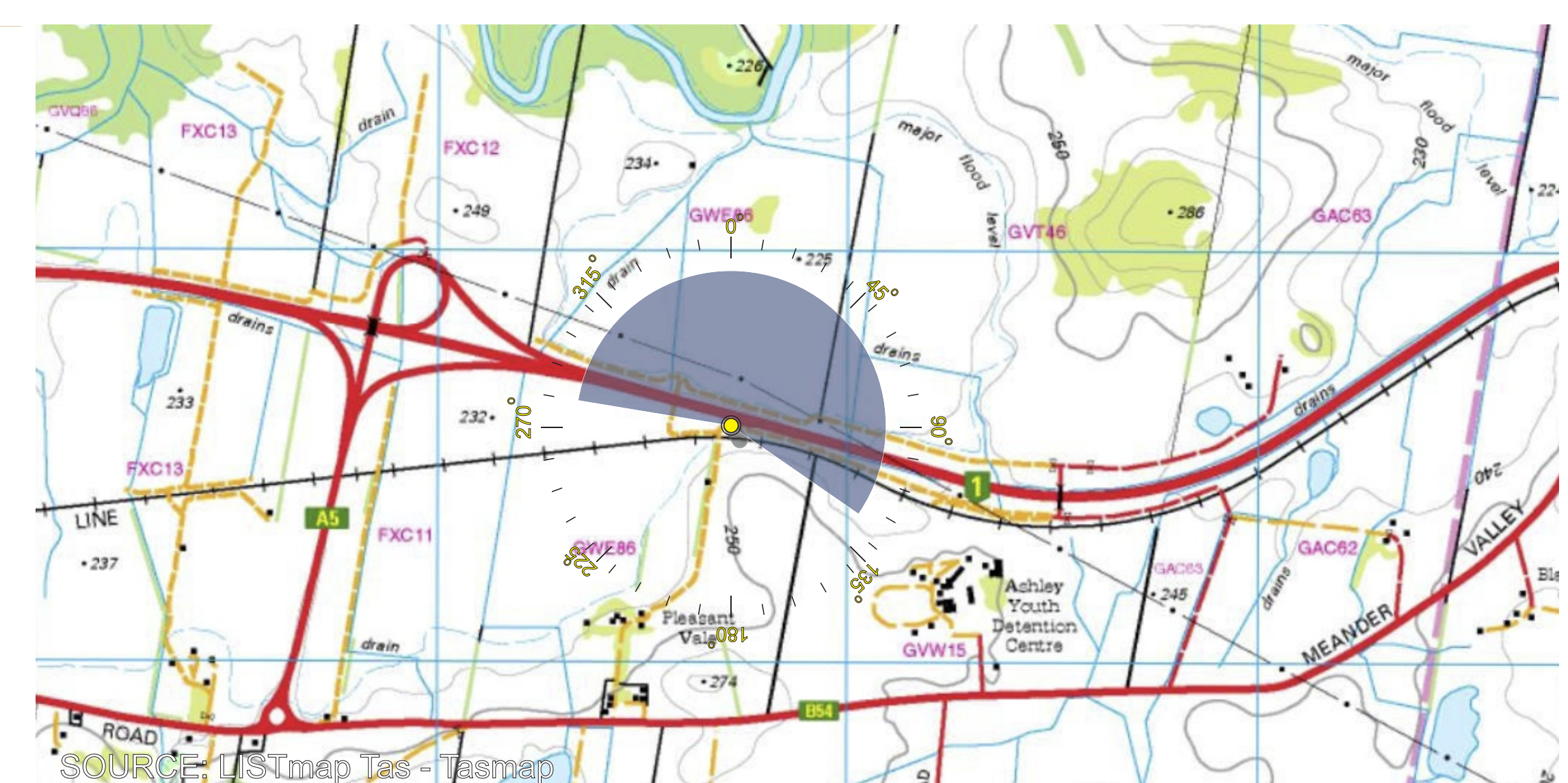


PHOTOMONTAGE



WIREFRAME

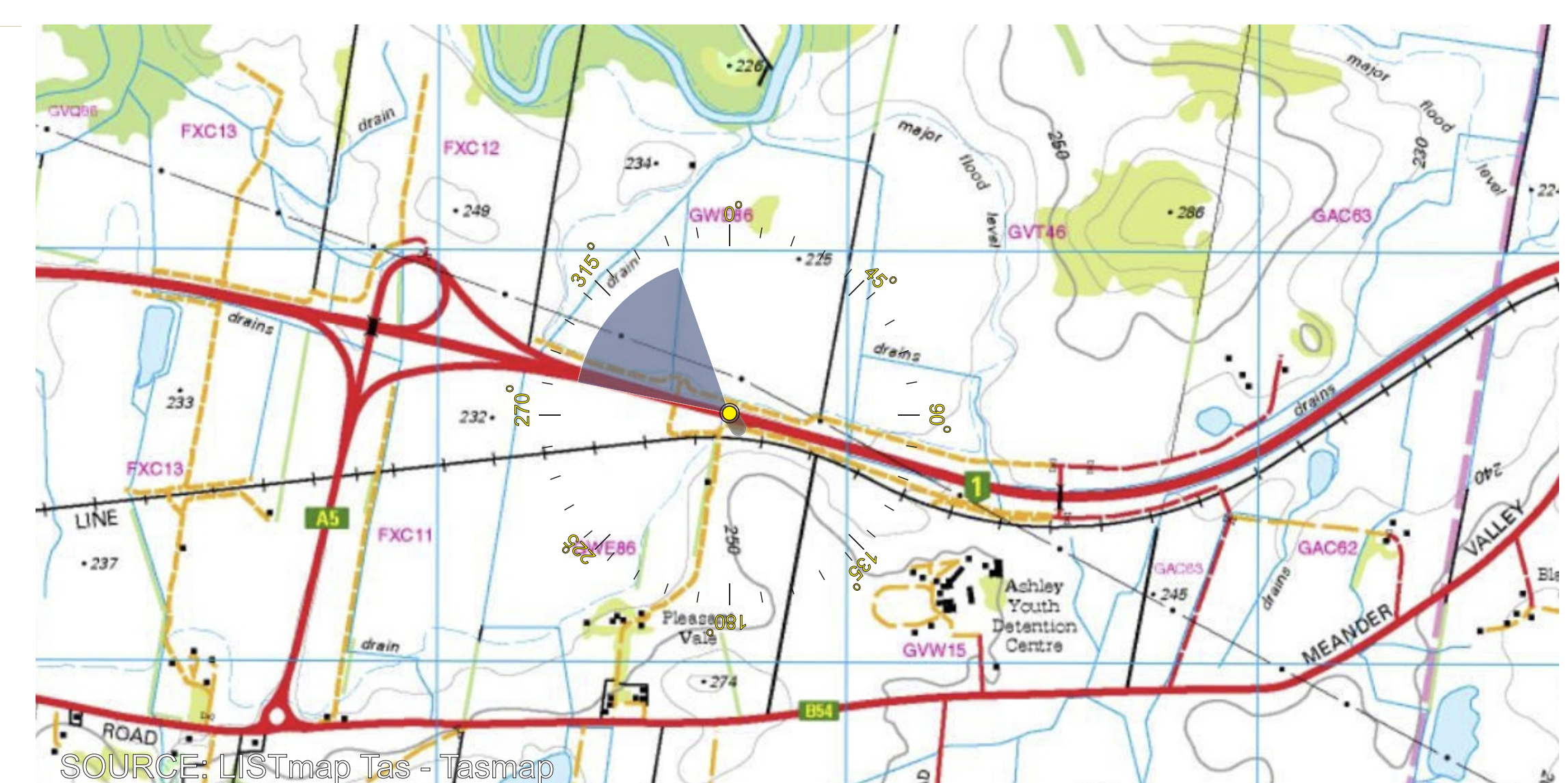
LANDFORM ARCHITECTS  
E: hayden@landformarchitects.com.au  
P: 0438 677 175



Project	<b>NWTD</b>
Project No:	P 2023 0031
Date:	20.01.2023
Photography Information	
LAYOUT	NWTD_Towers_combined_20221026
CAMERA	NIKON D850
LENS	60mm
GPS	55 G, 445760.85 m E, 5420393.88 m S
DATE	5/01/2023



L  
A  
N  
D  
F  
O  
R  
M  
ARCHITECTS  
E: hayden@landformarchitects.com.au  
P: 0438 677 175



Project	<b>NWTD</b>
Project No:	P 2023 0031
Date:	20.01.2023
Photography Information	
LAYOUT	NWTD_Towers_combined_20221026
CAMERA	NIKON D850
LENS	60mm
GPS	55 G, 445760.85 m E, 5420393.88 m S
DATE	5/01/2023



290°

300°

310°

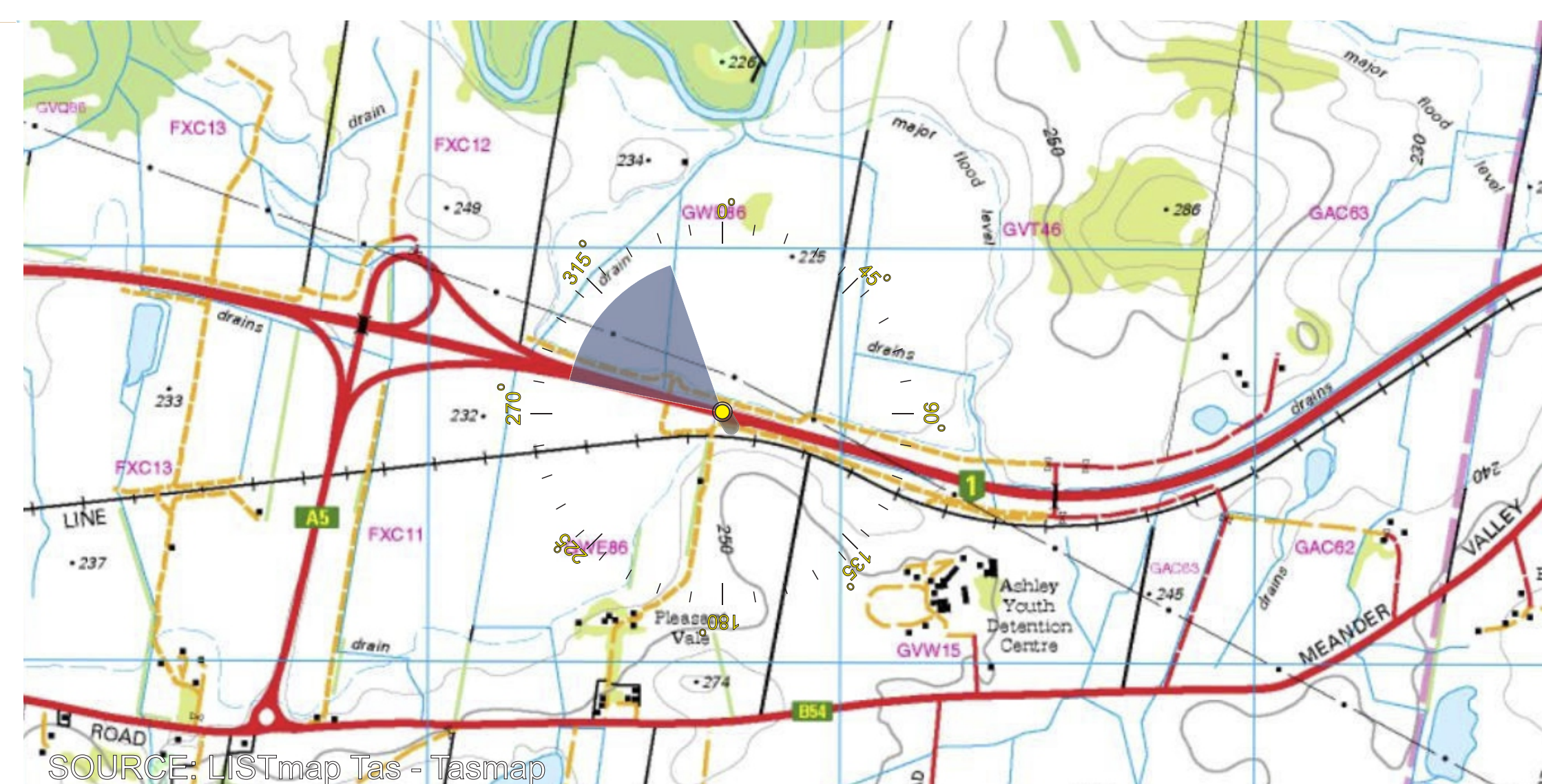
NW

320°

330°

340°

L A N D F O R M  
ARCHITECTS  
E: hayden@landformarchitects.com.au  
P: 0438 677 175



Project	<b>NWTD</b>
Project No:	P 2023 0031
Date:	20.01.2023
Photography Information	
LAYOUT	NWTD_Towers_combined_20221026
CAMERA	NIKON D850
LENS	60mm
GPS	55 G, 445760.85 m E, 5420393.88 m S
DATE	5/01/2023



L A N D F O R M  
ARCHITECTS  
E: hayden@landformarchitects.com.au  
P: 0438 677 175



Project	<b>NWTD</b>
Project No:	P 2023 0031
Date:	20.01.2023
Photography Information	
LAYOUT	NWTD_Towers_combined_20221026
CAMERA	NIKON D850
LENS	60mm
GPS	55 G, 445760.85 m E, 5420393.88 m S
DATE	5/01/2023



330°

340°

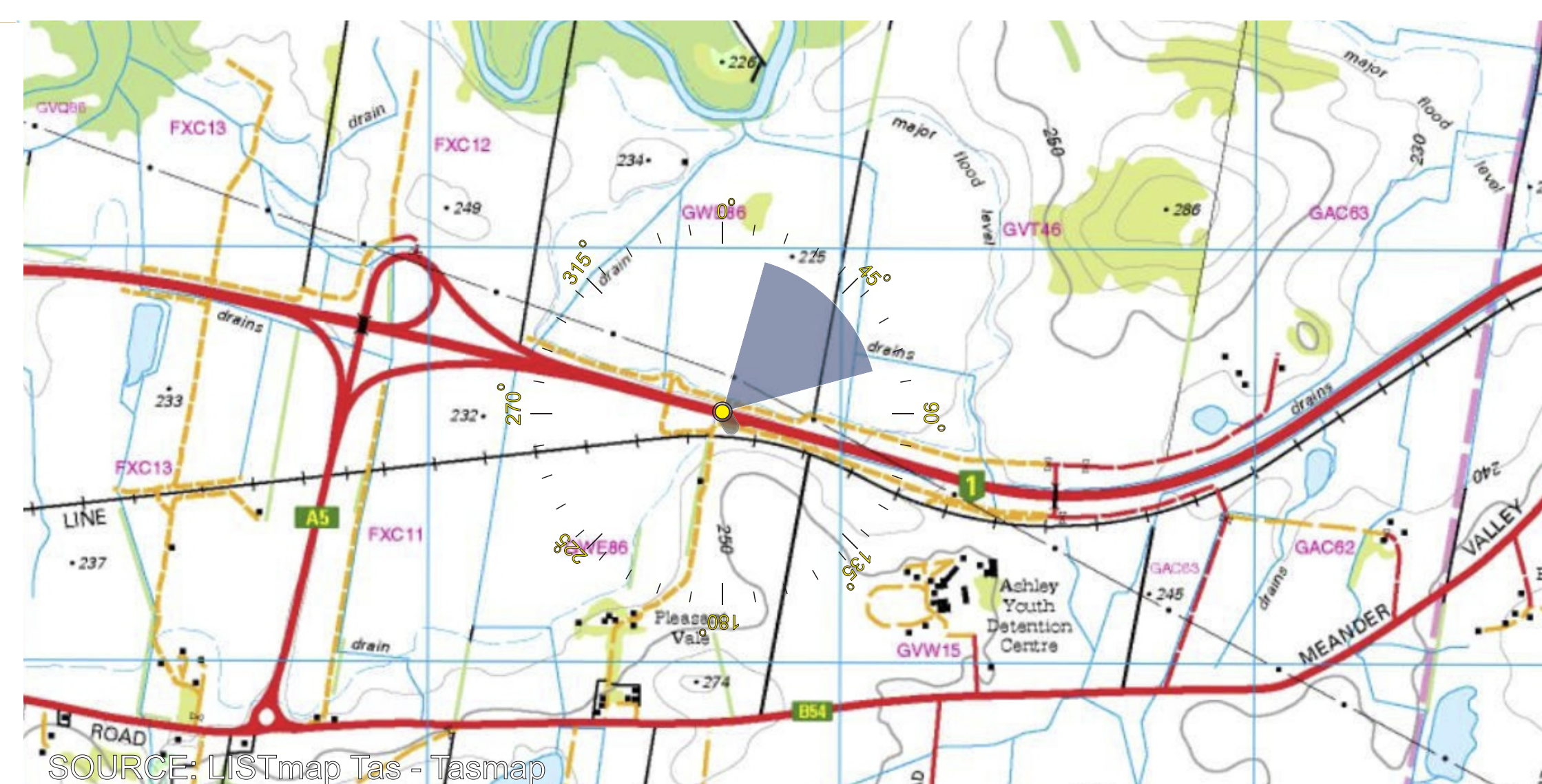
350°

N  
0°

10°

20°

LANDFORM ARCHITECTS  
E: hayden@landformarchitects.com.au  
P: 0438 677 175



Project	<b>NWTD</b>
Project No:	P 2023 0031
Date:	20.01.2023
Photography Information	
LAYOUT	NWTD_Towers_combined_20221026
CAMERA	NIKON D850
LENS	60mm
GPS	55 G, 445760.85 m E, 5420393.88 m S
DATE	5/01/2023



20°

30°

40°

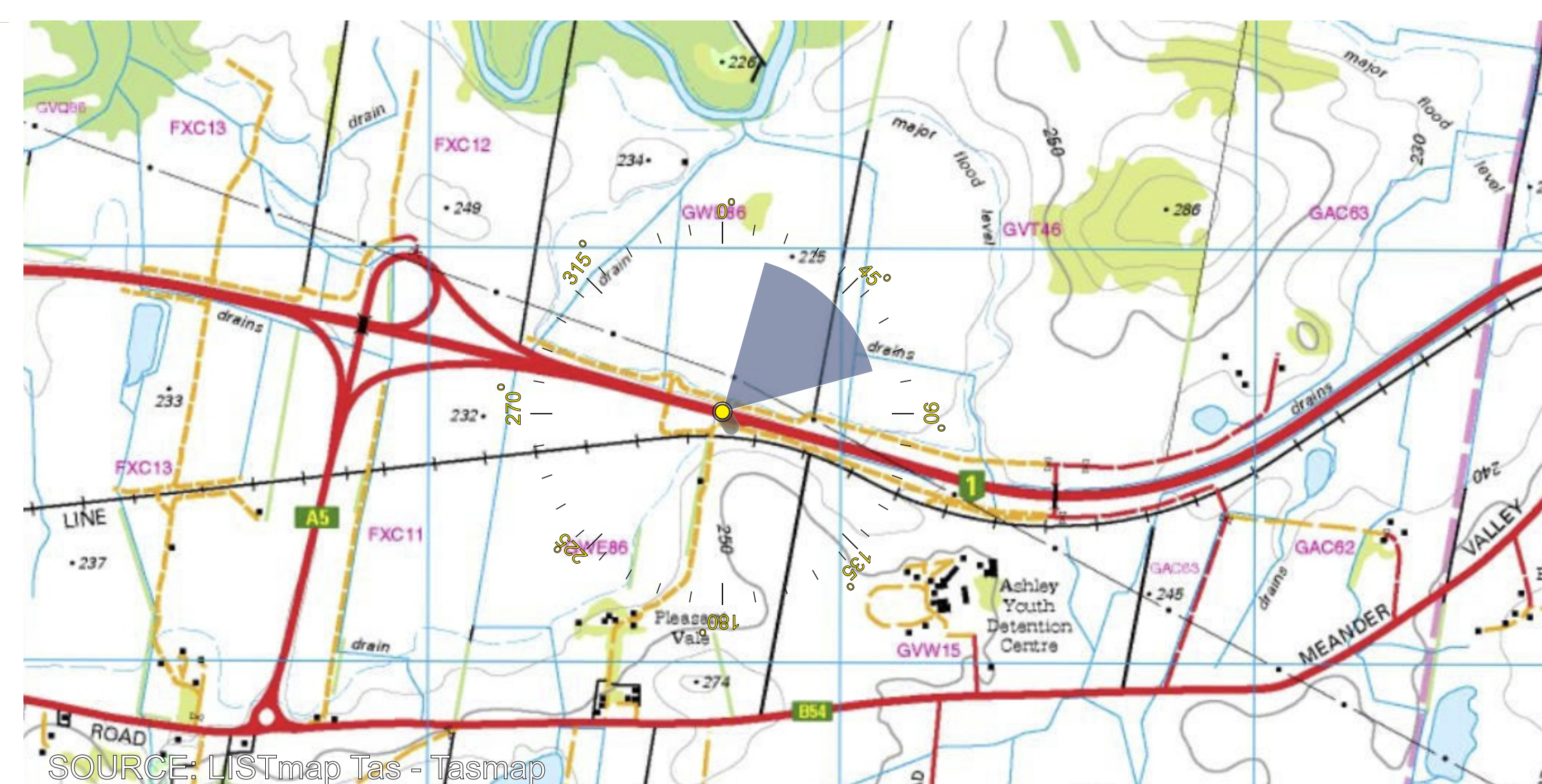
NE

50°

60°

70°

LANDFORM ARCHITECTS  
E: hayden@landformarchitects.com.au  
P: 0438 677 175



Project	<b>NWTD</b>
Project No:	P 2023 0031
Date:	20.01.2023
Photography Information	
LAYOUT	NWTD_Towers_combined_20221026
CAMERA	NIKON D850
LENS	60mm
GPS	55 G, 445760.85 m E, 5420393.88 m S
DATE	5/01/2023



LANDFORM ARCHITECTS  
 E: hayden@landformarchitects.com.au  
 P: 0438 677 175



Project	<b>NWTD</b>
Project No:	P 2023 0031
Date:	20.01.2023
Photography Information	
LAYOUT	NWTD_Towers_combined_20221026
CAMERA	NIKON D850
LENS	60mm
GPS	55 G, 445760.85 m E, 5420393.88 m S
DATE	5/01/2023



70°

80°

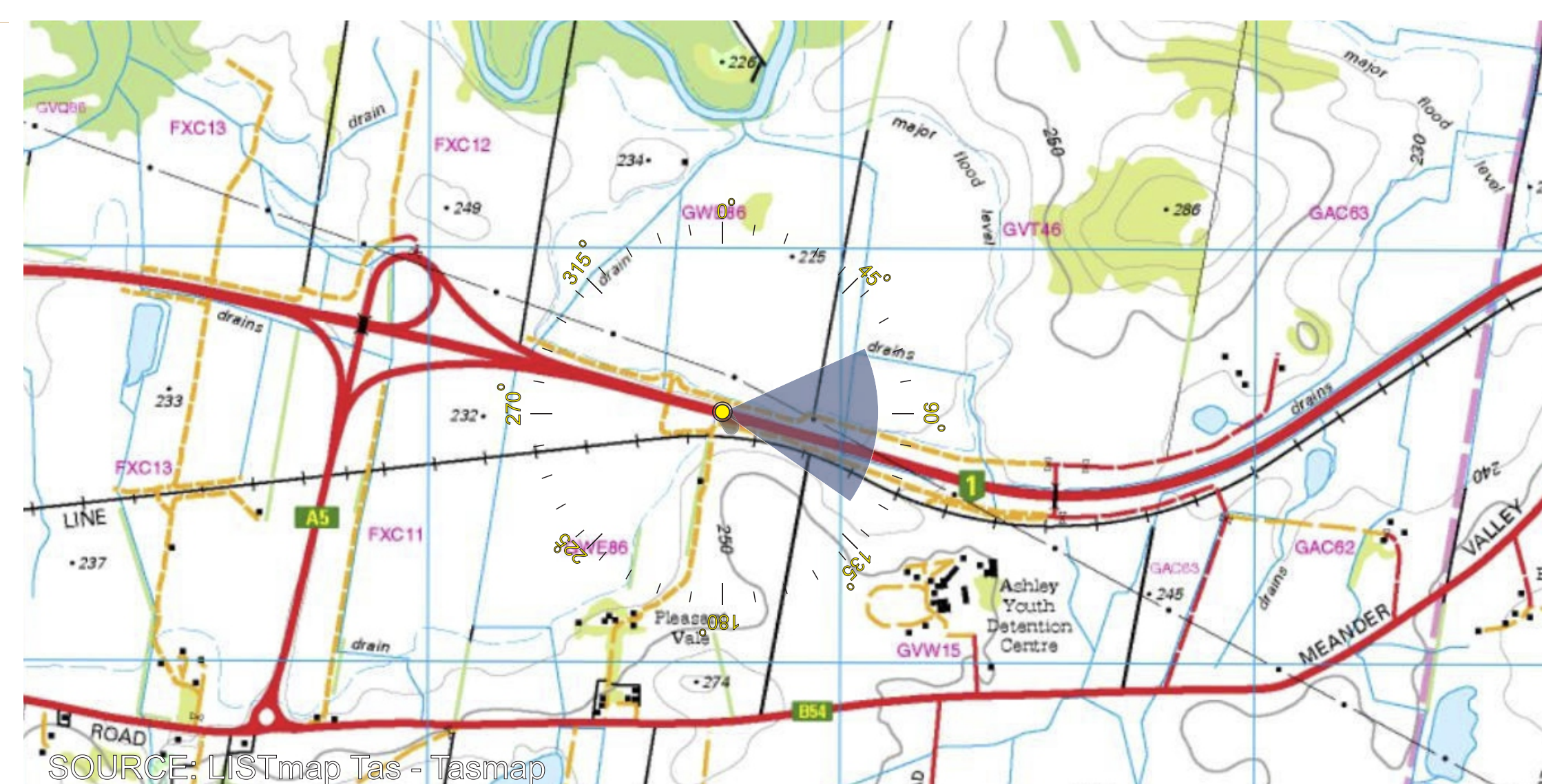
90°

100°

110°

120°

L  
A  
N  
D  
F  
O  
R  
M  
ARCHITECTS  
E: hayden@landformarchitects.com.au  
P: 0438 677 175



Project	<b>NWTD</b>
Project No:	P 2023 0031
Date:	20.01.2023
Photography Information	
LAYOUT	NWTD_Towers_combined_20221026
CAMERA	NIKON D850
LENS	60mm
GPS	55 G, 445760.85 m E, 5420393.88 m S
DATE	5/01/2023





70°

80°

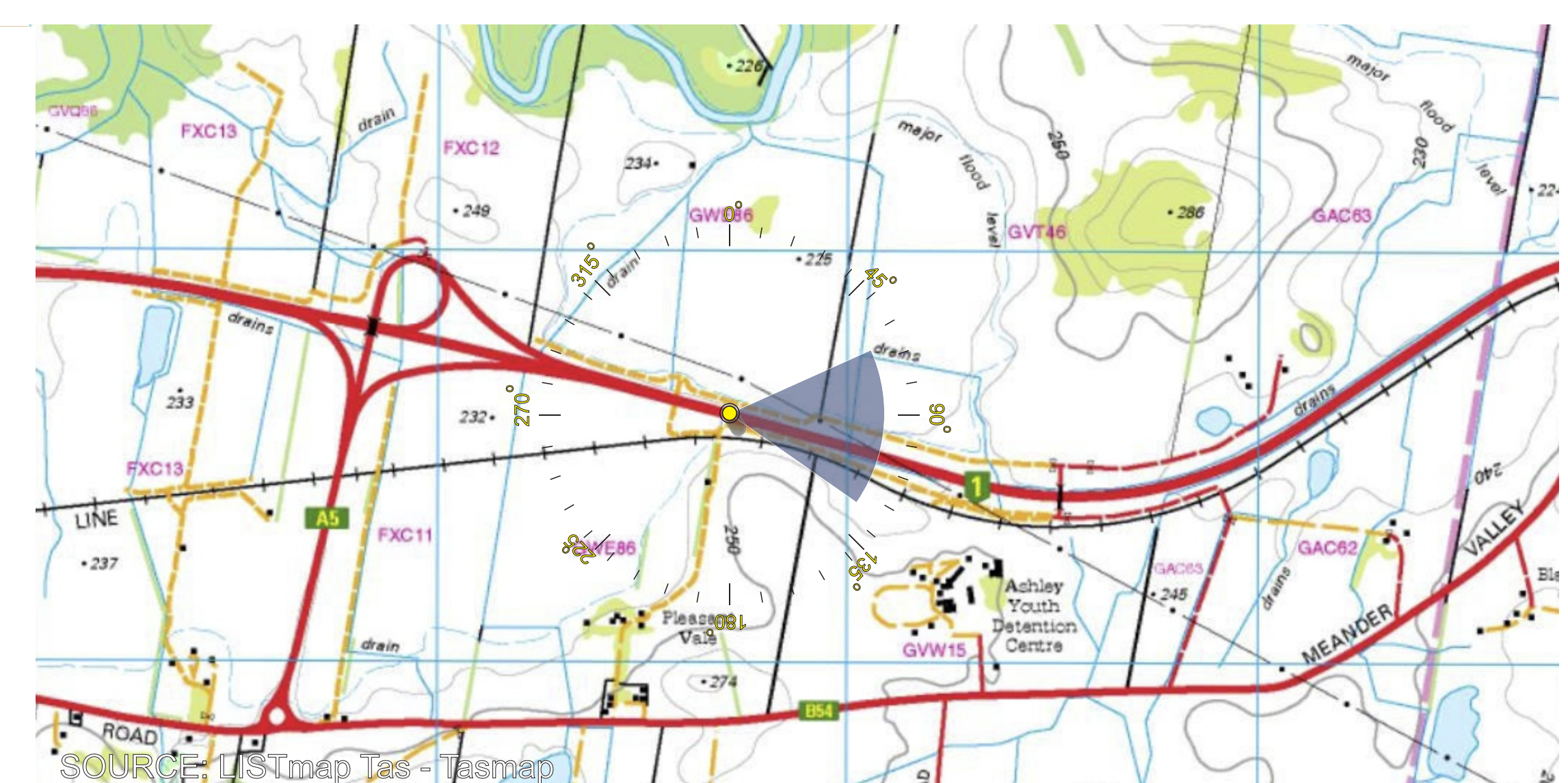
90°

100°

110°

120°

L A N D F O R M  
ARCHITECTS  
E: hayden@landformarchitects.com.au  
P: 0438 677 175



Project	<b>NWTD</b>
Project No:	P 2023 0031
Date:	20.01.2023
Photography Information	
LAYOUT	NWTD_Towers_combined_20221026
CAMERA	NIKON D850
LENS	60mm
GPS	55 G, 445760.85 m E, 5420393.88 m S
DATE	5/01/2023